

Vol 12 page 23 filed Jan. 21, 2008

**LEGAL DESCRIPTION**

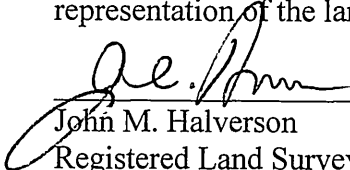
A parcel of land located in the NW ¼-SE ¼, the SW ¼-SE ¼, the SE ¼-SE ¼, Section 16, the NE ¼-NE ¼ and the SE ¼-NE ¼ of Section 21, Town 4 North, Range 7 East, Town of New Glarus, Green County, Wisconsin, described as follows:

Beginning at the South ¼ corner of said Section 16; thence N 00°53'48" E, 1837.10 feet along the West line of the SE ¼ of said Section 16; thence S 67°14'48" E, 980.44 feet; thence S 74°38'34" E, 129.46 feet to a point in the centerline of S.T.H. '39'; thence Southeasterly, 138.99 feet along the arc of a curve to the left having a central angle of 07°02'52" and a radius of 1130.00 feet, said arc also being the centerline of S.T.H. '39', the long chord of which bears S 67°22'54" E, 138.90 feet; thence S 70°54'20" E, 372.86 feet along the centerline of S.T.H. '39'; thence Southeasterly, 167.59 feet along the arc of a curve to the left having a central angle of 01°21'28" and a radius of 7070.84 feet, said arc also being the centerline of S.T.H. '39', the long chord of which bears S 72°00'56" E, 167.58 feet; thence S 00°37'37" W, 1008.21 feet; thence S 32°09'55" E, 234.76 feet; thence S 30°57'24" E, 1707.35 feet; thence S 00°45'02" W, 14.88 feet along the East line of the SE ¼-NE ¼ of said Section 21; thence N 85°24'29" W, 446.62 feet; thence S 00°45'02" W, 39.49 feet; thence N 85°24'29" W, 670.52 feet; thence S 21°00'00" W, 279.77 feet to a point in the centerline of Legler Valley Road; thence Northwesterly, 57.25 feet along the arc of a curve to the left having a central angle of 01°43'02" and a radius of 1910.00 feet, said arc also being the centerline of Legler Valley Road, the long chord of which bears N 66°03'47" W, 57.25 feet; thence N 06°28'26" E, 196.46 feet; thence N 32°56'24" W, 180.50 feet; thence N 00°19'24" E, 1323.04 feet along the West line of the NE ¼-NE ¼ of said Section 21; thence N 89°39'50" W, 1354.52 feet along the South line of the SW ¼-SE ¼ of said Section 16 to the point of beginning, containing 88.78 acres, more or less.

Subject to public highway right-of-way to S.T.H. '39' and Legler Valley Road. Subject to any and all other easements of record.


**SURVEYOR'S CERTIFICATE:**


I, John M. Halverson, Registered Land Surveyor, hereby certify that the above is a true and correct representation of the land surveyed to the best of my knowledge and belief.

  
John M. Halverson  
Registered Land Surveyor

6381 Coon Rock Road  
Arena, WI 53503

Dated this 27<sup>th</sup> day of December, 2007



  
12/27/07