



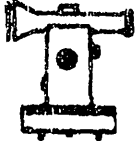
PLAT & **CERTIFICATE OF SUR**

Surveyors Certificate

I hereby certify that I have surveyed and mapped the lands described hereon and that the map is a correct representation in accordance with the information furnished, and that this survey is in compliance with A-E 7 of the Wisconsin Administrative Code.

JOHN R. KARNs
JOHN R. KARNs S-1295


JOHN R. KARNs
Land Surveying
7094 Kelly Road
Brooklyn, WI. 53521
Phone 608-- 862-3811



DESCRIPTION:

A part of the NE1/4 of the NW1/4 of Section 16, T2N-R9E, Town of Decatur, Green County, Wisconsin; to-wit:
Commencing at the N1/4 corner of said Section 16; thence SOUTH, 1316.76 feet; thence S 89°55'51"W, 973.99 feet to the point of beginning of this description; thence continuing S 89°55'51"W, 330.02 feet to the NW corner of Lot 1 of Green County Certified Survey Map No. 3101; thence N 00°37'26"E, 1320.90 feet to the SW corner of Lot 13 of Green County Certified Survey Map No. 2248; thence N 89°45'59"E, 330.00 feet; thence S 00°37'26"W, 1319.15 feet to the point of beginning. Containing 10.00 acres and subject to easements and dedications of record.

NOTE: This parcel is in compliance with Chapter 236.45(2)3 of the Wisconsin Statutes "sale or exchange of lands between owners of adjacent property", and is to be added to Lot 1 of Green County Certified Survey Map No. 3101.



LEGEND

Scale: 1" = 200 feet

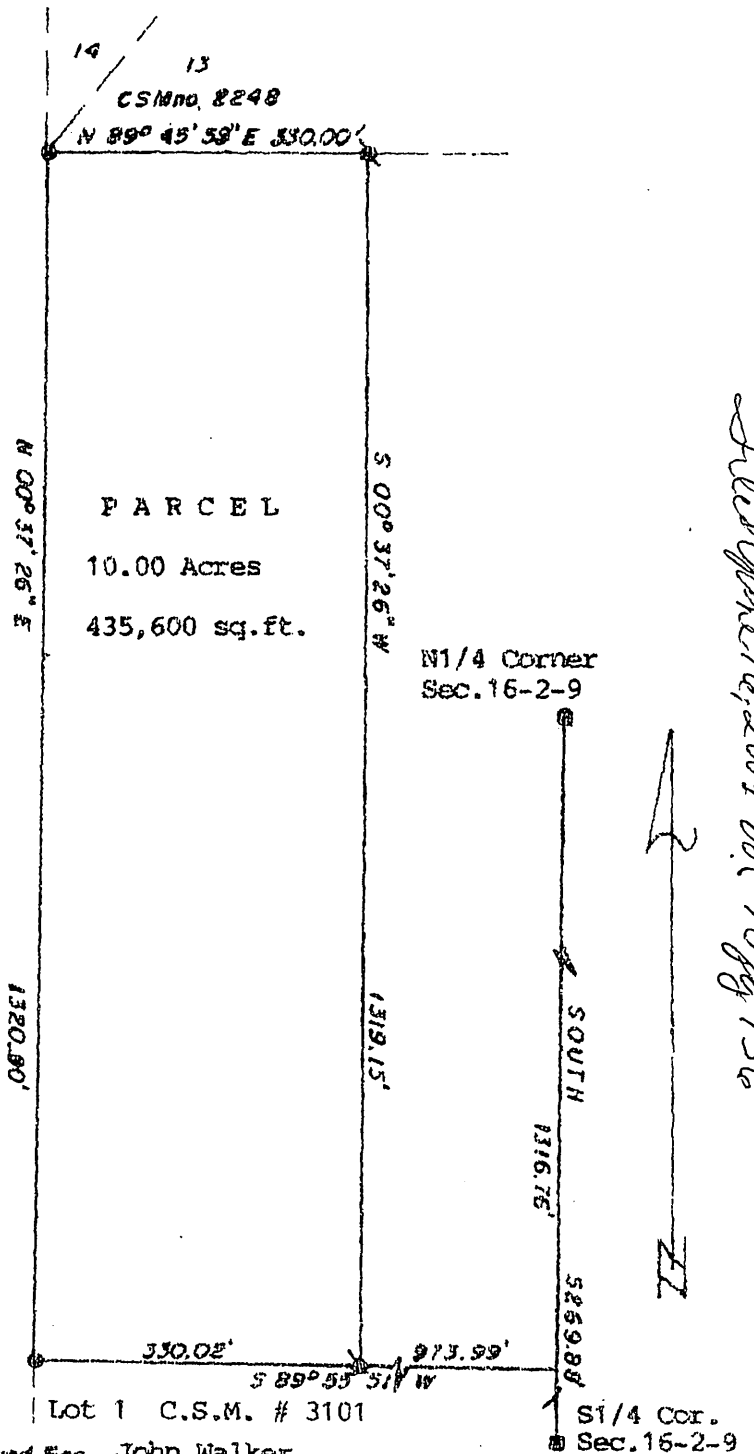
- Iron Stake Found, 3/4" diam rebar.
 - 1"x24" Iron Stake Driven
 - ⊗ 7/8"x10" Re-Bar Driven
- Green County Alum. Mon. Fd.

Surveyed By J.R.K.
checked by D.W.K.

approved by D. William Karns
D. William Karns

Map No. 04-1422

5-6-04



Filed March 14, 2004 for 10 pg 136

Surveyed For John Walker
404 3rd Street-Brodhead, WI. 53520
Description Location A part of the NE1/4 of the NW1/4
of Section 16-2-9, Town of Decatur
Green County, Wisconsin.