


LEGAL DESCRIPTION OF ACCESS EASEMENT -ADDITION FOR LOT 5


A 66 foot wide parcel of land located in the SE ¼-SW ¼ of Section 6 and the NE ¼-NW ¼ of Section 7, Town 4 North, Range 6 East, Town of York, Green County, Wisconsin described as follows:


Commencing at the South ¼ corner of said Section 6; thence N 01°22'56" W, 859.64 feet along the East line of the SE ¼-SW ¼ of said Section 6; thence S 86°35'20" W, 138.37 feet; thence S 29°00'00" W, 418.88 feet to the point of beginning; thence S 77°30'00" W, 67.52 feet; thence S 00°20'00" E, 478.73 feet; thence S 21°40'00" E, 219.10 feet; thence N 68°20'00" E, 66.00 feet; thence N 21°40'00" W, 206.67 feet; thence N 00°20'00" W, 480.53 feet to the point of beginning.

I hereby certify that the above is a true and correct representation of the land surveyed to the best of my knowledge and belief.


John M. Halverson
Registered Land Surveyor
6381 Coon Rock Road
Arena, WI 53503

Dated this 9th day of February, 2004




2/9/04

filed 4/9/04 02210 page 111